

Township of Selwyn – Municipal Cannabis Retail Policy Statement

Purpose & Vision

The purpose of this policy statement is to provide a format for municipal government input to the Alcohol and Gaming Commission of Ontario (AGCO) as well as help prospective recreational cannabis retailers in their consideration of location of cannabis retail stores in Township of Selwyn.

The AGCO is the provincial authority that licences cannabis retail operators, authorizes cannabis retail locations and licenses senior store staff. Municipal governments have no licensing authority.

The AGCO regulates and reviews all aspects of the retail operation including municipal and public input, that the proposed store location is consistent with the public interest as defined in the regulations.

The Township of Selwyn has chosen to allow retail sales of recreational cannabis. The following provides municipal staff with guidance on commenting to AGCO when notice on a specific proposed cannabis retail store site is provided on the site location.

Principles for Cannabis Retail Store Locations:

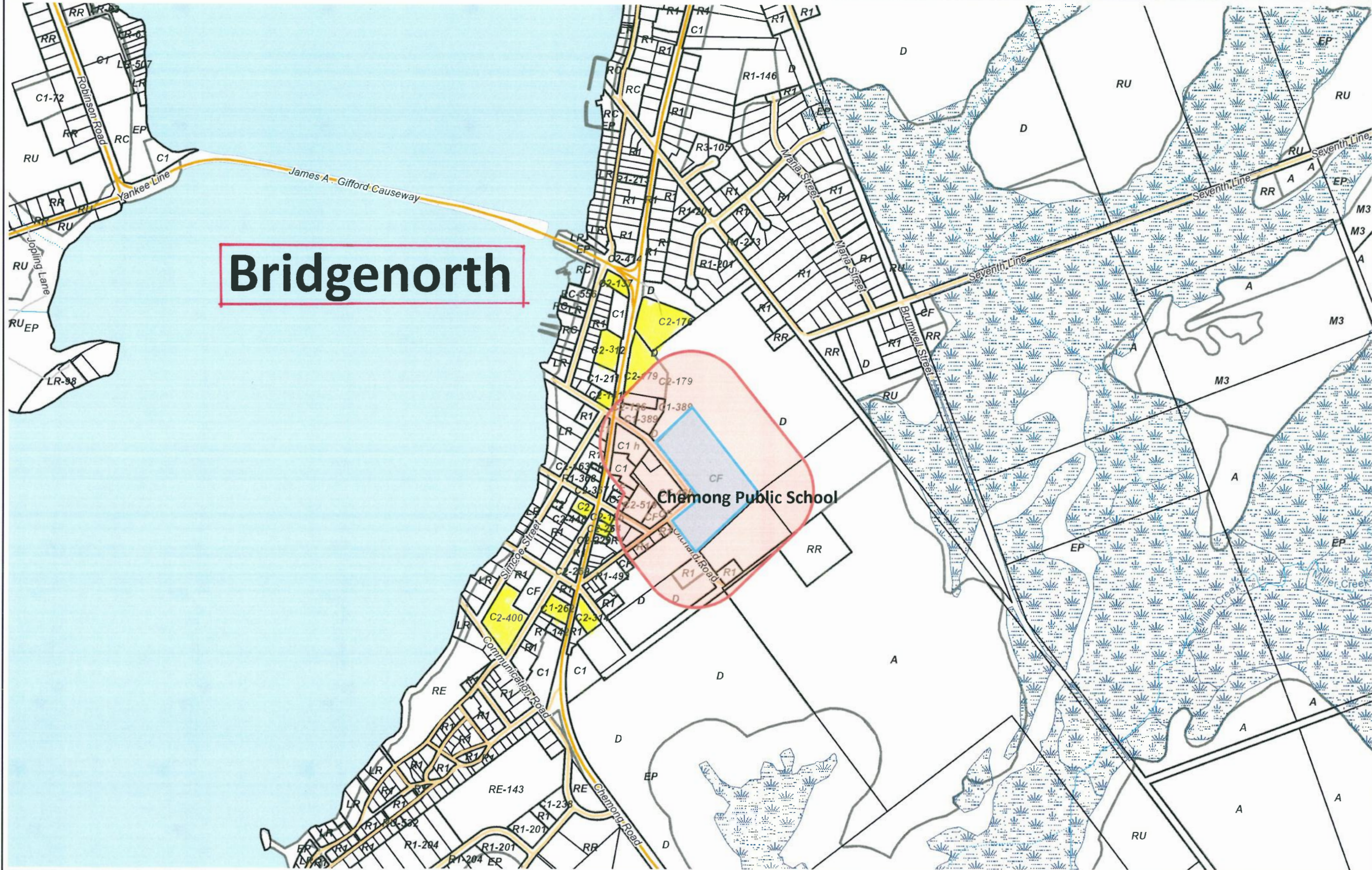
Relationship to Other Applicable Law:

- **Land Use Planning:** The provincial licensing process does not remove the requirement to comply with the zoning by-law and other municipal planning documents. The definitions within the municipality's Official Plan and Zoning By-law are applicable to all retail, including cannabis retail stores. Retail sale of cannabis from a provincially licensed store is legal and is a permitted use in the Local Commercial (C2) zone.
- **Municipal Building Inspections:** while the licencing of the store operation is the responsibility of the AGCO, the Building Code applies to cannabis retail store locations. Therefore, where a building permit is required, the building inspector will undertake duties as usual. Fire Code compliance is also mandatory. For the purposes of this policy statement, a cannabis retail store shall mean a store licenced by the AGCO.

1. Cannabis Retail Stores and Sensitive activities:

In order to help ensure public health and safety, protect youth and reduce illegal sales, retail cannabis stores are discouraged where nearby properties are designed to serve youth or persons with mental health or addiction challenges.

2. Attached is a map showing the properties within the Local Commercial (C2) zone in the municipality above as well as the regulated 150 metre buffer around schools. Municipal Libraries and Community Centres have also been identified as they are uses which are designed to serve youth. A proposed cannabis retail store may not be located less than 50 metres from these facilities.



Bridgenorth

Chemong Public School

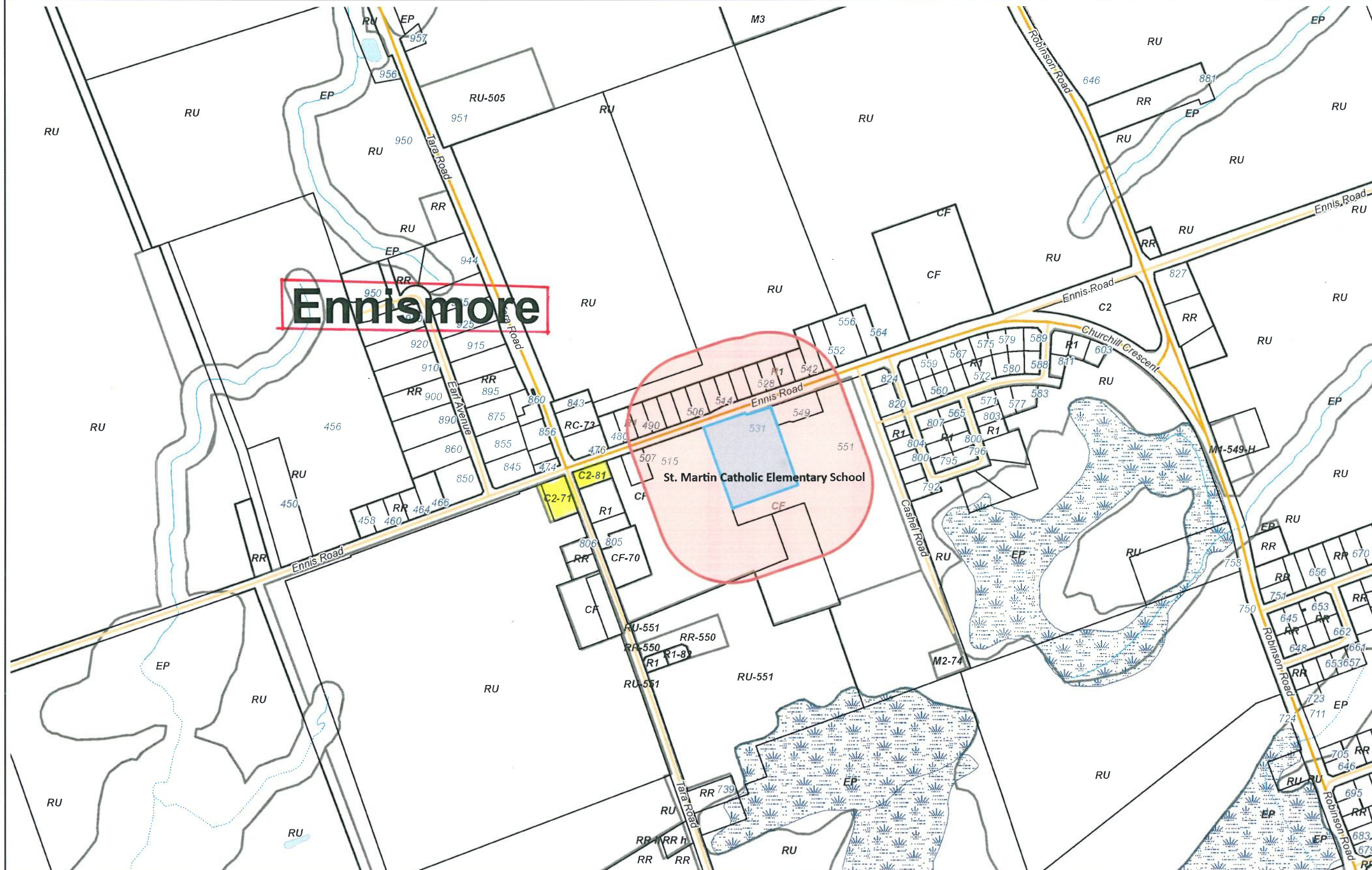
- Legend**
- Roads < 50,000
 - PRIV ; Private; PRIV
 - City Arterial
 - City Collector and Local
 - City Owned Unclassified
 - Provincial
 - County
 - Township
 - Water Access Only
 - Outside Roads < 50,000
 - Major Roads
 - Local Roads
 - First Nations
 - Civic Address
 - Parcel Fabric
 - Parcel First Nations - Canada I
 - Rivers
 - Intermittent
 - Permanent
 - Provincially Significant Wetland
 - Selwyn Zoning Bylaws
 - Lakes - Local Scale
 - Municipal Boundary - Upper Ti
 - <all other values>
 - COUNTY OF PETERBOROUGH

1: 10,000

508.0 0 254.00 508.0 Meters
North_American_1983_CSRS_UTM_Zone_17N
© Latitude Geographics Group Ltd.

This map is a user generated static output from an Internet mapping site and is for reference only. Data layers that appear on this map may or may not be accurate current, or otherwise reliable.
THIS MAP IS NOT TO BE USED FOR NAVIGATION

Notes
This map was automatically generated using Geocortex Essentials.



Legend

- Roads < 50,000
- PRIV ; Private; PRIV
 - City Arterial
 - City Collector and Local
 - City Owned Unclassified
 - Provincial
 - County
 - Township
 - Water Access Only
- Outside Roads < 50,000
- Major Roads
 - Local Roads
- First Nations
- Civic Address
 - Parcel Fabric
 - Parcel First Nations - Canada I
- Rivers
- Intermittent
 - Permanent
- Provincially Significant Wetland
- Selwyn Zoning Bylaws
- Lakes - Local Scale
- Municipal Boundary - Upper Ti
- <all other values>
- COUNTY OF PETERBOROUGH

1:7,500



381.0 0 190.50 381.0 Meters

Notes

This map was automatically generated using Geocortex Essentials.



GIS Viewer



Legend

Roads < 50,000

PRIV ; Private; PRIV

 City Arterial

City Collector and Local

City Owned Unclassified

Provincial

County

Township

Water Access Only

Outside Boas

Major Roads

Local Roads

First Nations

Civic Address

☐ Barcel Fabric

Parcel First N

Rivers

Intermittent

Permanent

Clean Water Act Policies Apply

Provincially Significant Wetland

Selwyn Zoning Bylaws

Lakes - Local Scale

Municipal Boundary - Upper Ti

Category	Value
1	1
2	2
3	3
4	4
5	5
6	6
7	7
8	8
9	9
10	10
11	11
12	12
13	13
14	14
15	15
16	16
17	17
18	18
19	19
20	20
21	21
22	22
23	23
24	24
25	25
26	26
27	27
28	28
29	29
30	30
31	31
32	32
33	33
34	34
35	35
36	36
37	37
38	38
39	39
40	40
41	41
42	42
43	43
44	44
45	45
46	46
47	47
48	48
49	49
50	50
51	51
52	52
53	53
54	54
55	55
56	56
57	57
58	58
59	59
60	60
61	61
62	62
63	63
64	64
65	65
66	66
67	67
68	68
69	69
70	70
71	71
72	72
73	73
74	74
75	75
76	76
77	77
78	78
79	79
80	80
81	81
82	82
83	83
84	84
85	85
86	86
87	87
88	88
89	89
90	90
91	91
92	92
93	93
94	94
95	95
96	96
97	97
98	98
99	99
100	100
101	101
102	102
103	103
104	104
105	105
106	106
107	107
108	108
109	109
110	110
111	111
112	112
113	113
114	114
115	115
116	116
117	117
118	118
119	119
120	120
121	121
122	122
123	123
124	124
125	125
126	126
127	127
128	128
129	129
130	130
131	131
132	132
133	133
134	134
135	135
136	136
137	137
138	138
139	139
140	140
141	141
142	142
143	143
144	144
145	145
146	146
147	147
148	148
149	149
150	150
151	151
152	152
153	153
154	154
155	155
156	156
157	157
158	158
159	159
160	160
161	161
162	162
163	163
164	164
165	165
166	166
167	167
168	168
169	169
170	170
171	171

☐ COUNTY OF PETERBOROUGH

1:3,200



Notes

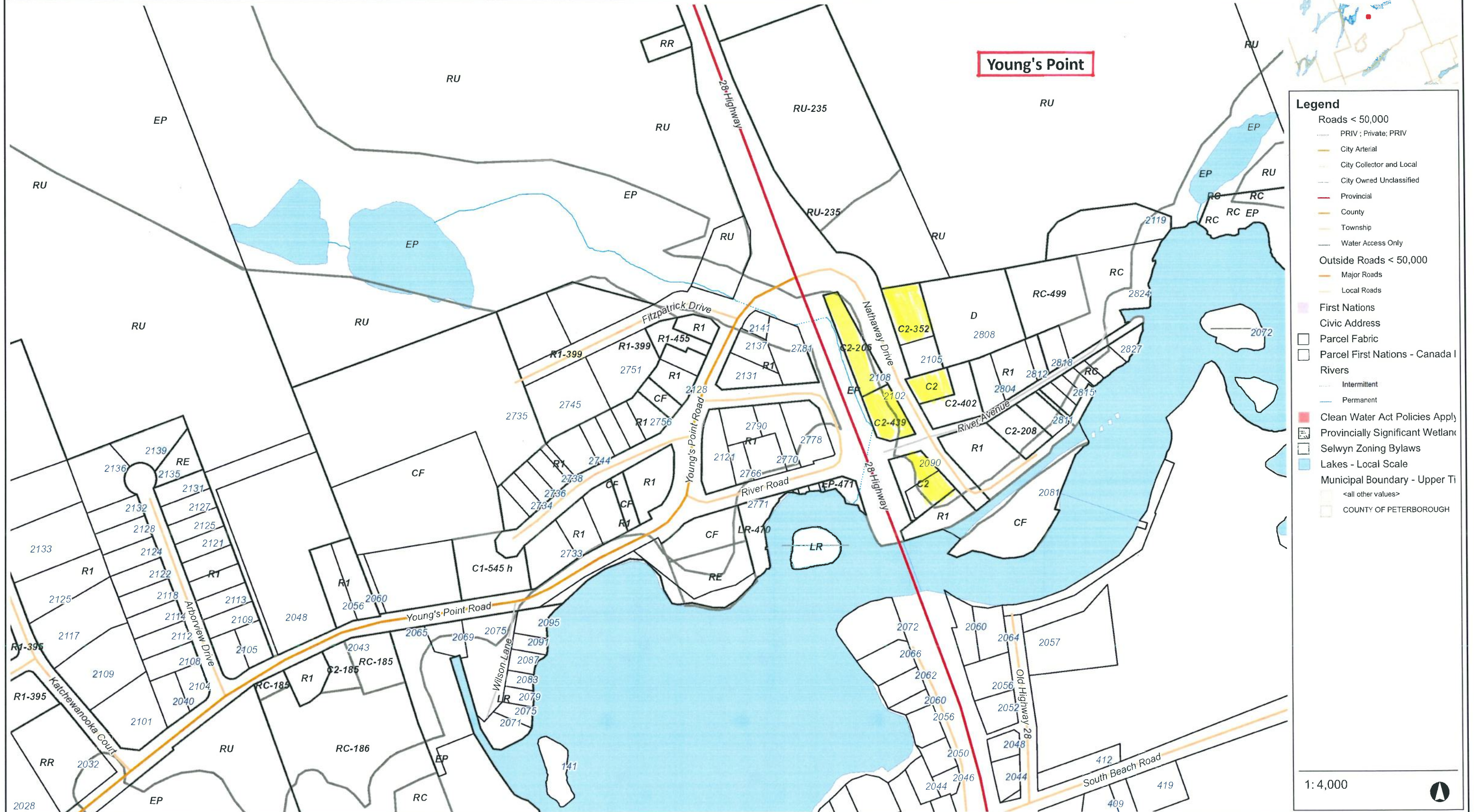
This map was automatically generated using Geocortex Essentials.

162.6	0	81.28	162.6 Meters
-------	---	-------	--------------

North_American_1983_CSRS_UTM_Zone_17N
© Latitude Geographics Group Ltd.

This map is a user generated static output from an Internet mapping site and is for reference only. Data layers that appear on this map may or may not be accurate, current, or otherwise reliable.

THIS MAP IS NOT TO BE USED FOR NAVIGATION



- Legend**
- Roads < 50,000
- PRIV ; Private; PRIV
 - City Arterial
 - City Collector and Local
 - City Owned Unclassified
 - Provincial
 - County
 - Township
 - Water Access Only
- Outside Roads < 50,000
- Major Roads
 - Local Roads
- First Nations
- Civic Address
 - Parcel Fabric
 - Parcel First Nations - Canada I
- Rivers
- Intermittent
 - Permanent
- Clean Water Act Policies Apply
- Provincially Significant Wetlands
- Selwyn Zoning Bylaws
- Lakes - Local Scale
- Municipal Boundary - Upper Ti
- <all other values>
- COUNTY OF PETERBOROUGH

1: 4,000

203.2 0 101.60 203.2 Meters

North_American_1983_CSRS_UTM_Zone_17N
© Latitude Geographics Group Ltd.

This map is a user generated static output from an Internet mapping site and is for reference only. Data layers that appear on this map may or may not be accurate, current, or otherwise reliable.

THIS MAP IS NOT TO BE USED FOR NAVIGATION

Notes

This map was automatically generated using Geocortex Essentials.

